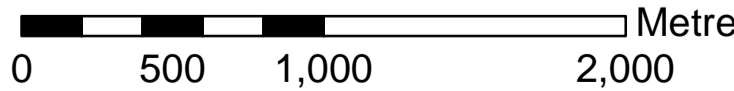
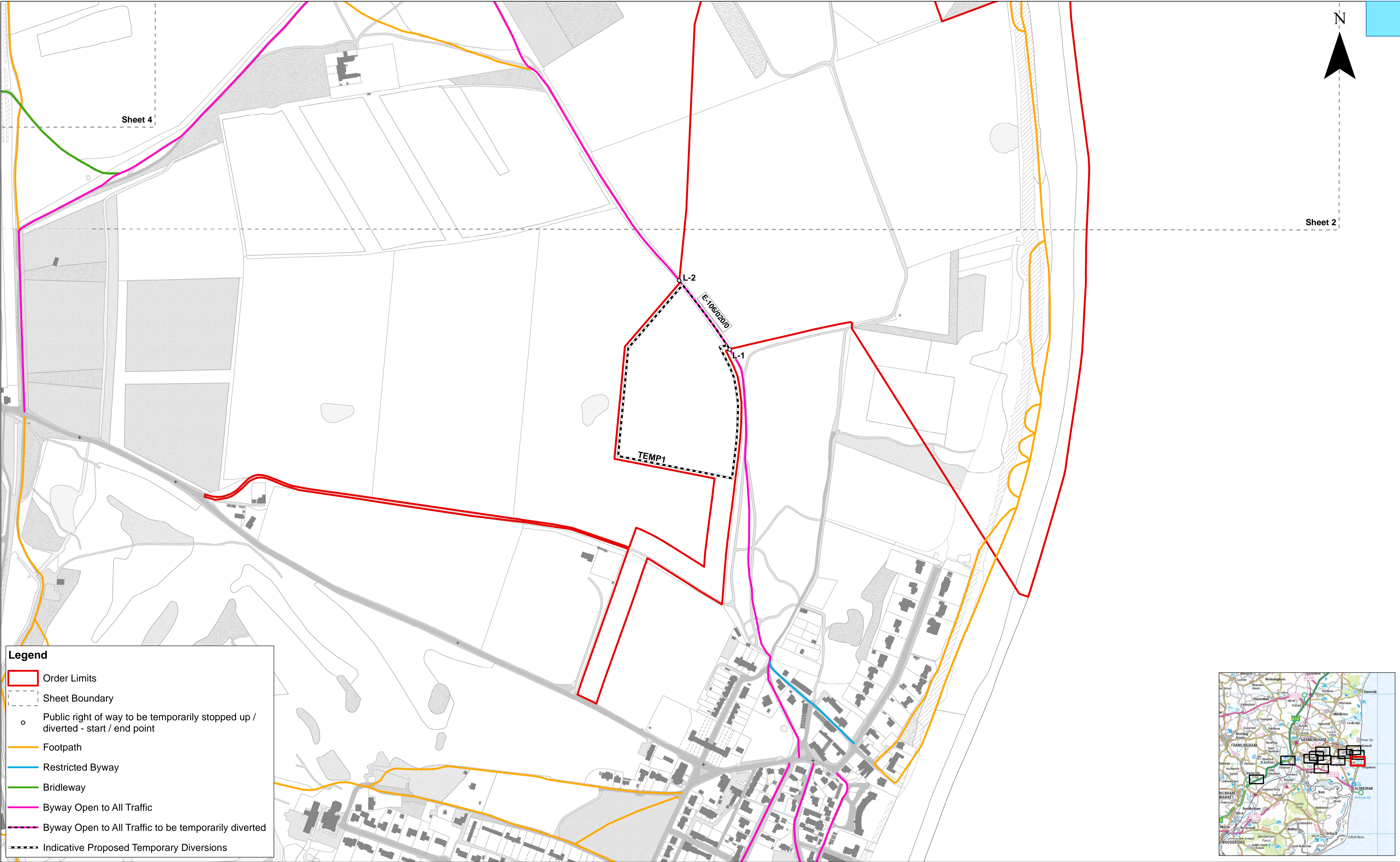
	9	16/04/2021	AB	Ninth Issue.			1:25,000		East Anglia TWO Offshore Wind Farm Temporary Stopping up of Public Rights of Way Plan Key Plan	Drg No	EA2-DEV-DRG-IBR-000620			
	8	07/12/2020	AB	Eighth Issue.	Prepared:	AB	Scale @ A1			Rev	9	British National Grid OSGB36		
	7	26/11/2020	AB	Seventh Issue.	Checked:	TF	<small>Source: © Suffolk County Council, 2020. © Crown copyright and database rights 2021. Ordnance Survey 0100031673. This map has been produced to the latest known information at the time of issue, and has been produced for your information only. Please consult with the SPR GIS team to ensure the content is still current before using the information contained on this map. To the fullest extent permitted by law, we accept no responsibility or liability (whether in contract, tort (including negligence) or otherwise in respect of any errors or omissions in the information contained in the map and shall not be liable for any loss, damage or expense caused by such errors or omissions.</small>			Date	16/04/21			
	Rev	Date	By	Comment	Approved:	FM				APFP Ref: 5(2) (K)		Doc ref: 2.6.1		



Legend

Order Limits

Sheet Boundary

Public right of way to be temporarily stopped up / diverted - start / end point

Footpath

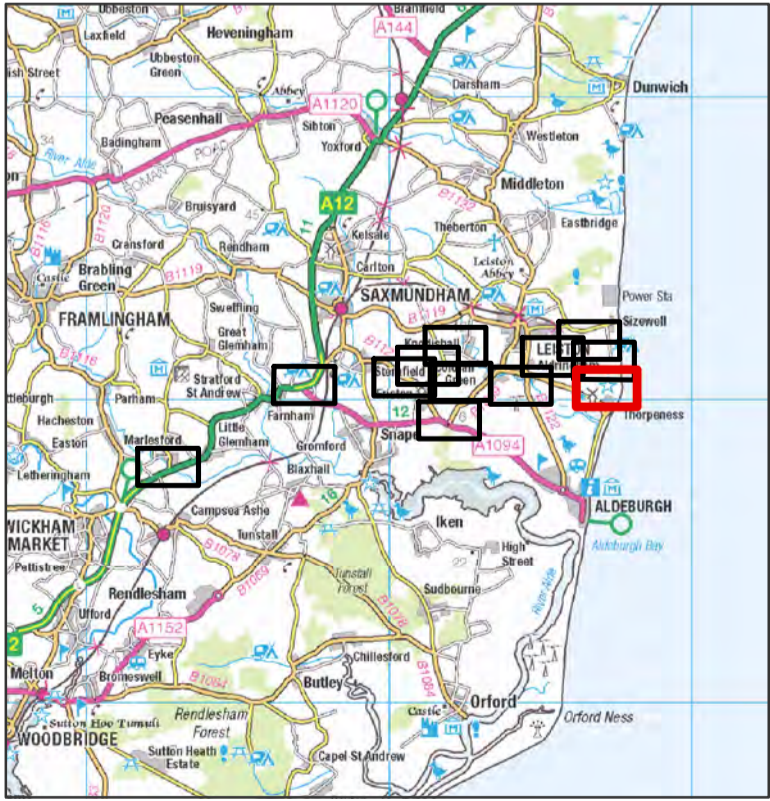
Restricted Byway


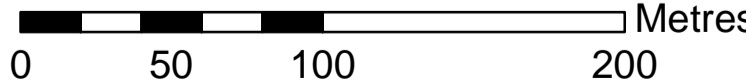
Bridleway

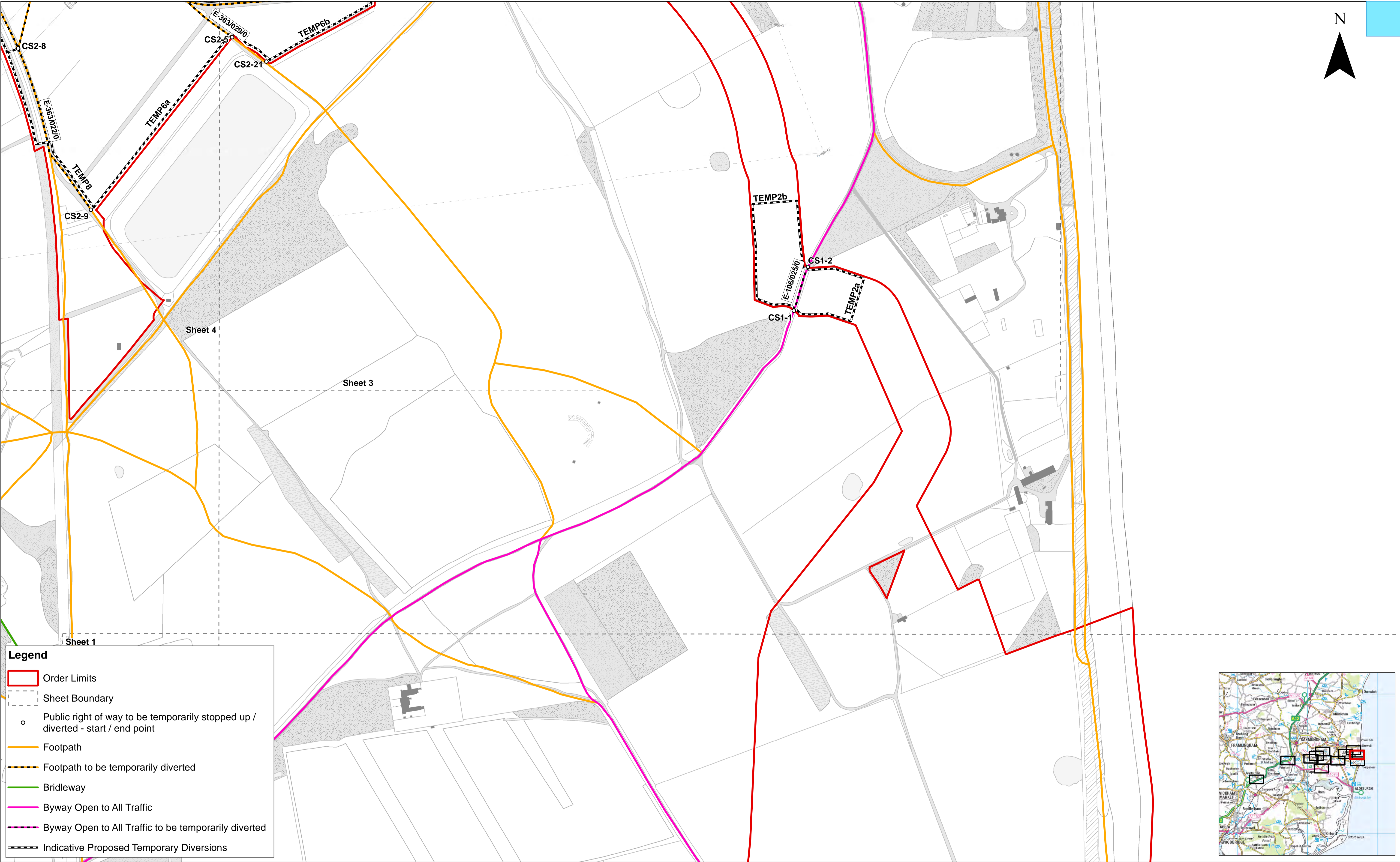
Byway Open to All Traffic

Byway Open to All Traffic to be temporarily diverted

Indicative Proposed Temporary Diversions

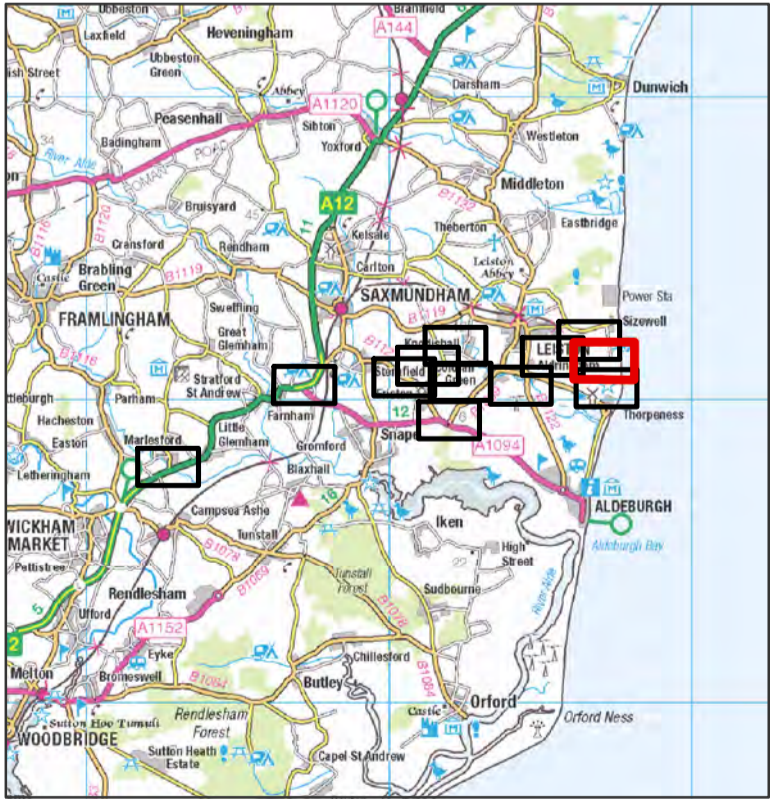




	9	16/04/2021	AB	Ninth Issue.			1:2,500		<h1>East Anglia TWO Offshore Wind Farm</h1> <h2>Temporary Stopping up of Public Rights of Way Plan</h2> <h3>Sheet Number: Sheet 1 of 12</h3>		Drg No	EA2-DEV-DRG-IBR-000620					
	8	07/12/2020	AB	Eighth Issue.	Prepared:	AB	Scale @ A1				Rev	9	British National Grid OSGB36				
	7	26/11/2020	AB	Seventh Issue.	Checked:	TF					Date	16/04/21					
	Rev	Date	By	Comment	Approved:	FM	Source: © Suffolk County Council, 2020. © Crown copyright and database rights 2021. Ordnance Survey 0100031673. This map has been produced to the latest known information at the time of issue, and has been produced for your information only. Please consult with the SPR GIS team to ensure the content is still current before using the information contained on this map. To the fullest extent permitted by law, we accept no responsibility or liability (whether in contract, tort (including negligence) or otherwise in respect of any errors or omissions in the information contained in the map and shall not be liable for any loss, damage or expense caused by such errors or omissions.										
					Temporarily Stopping up of Public Rights of Way Plan Sheet Number: Sheet 1 of 12							APFP Ref: 5(2) (K)					

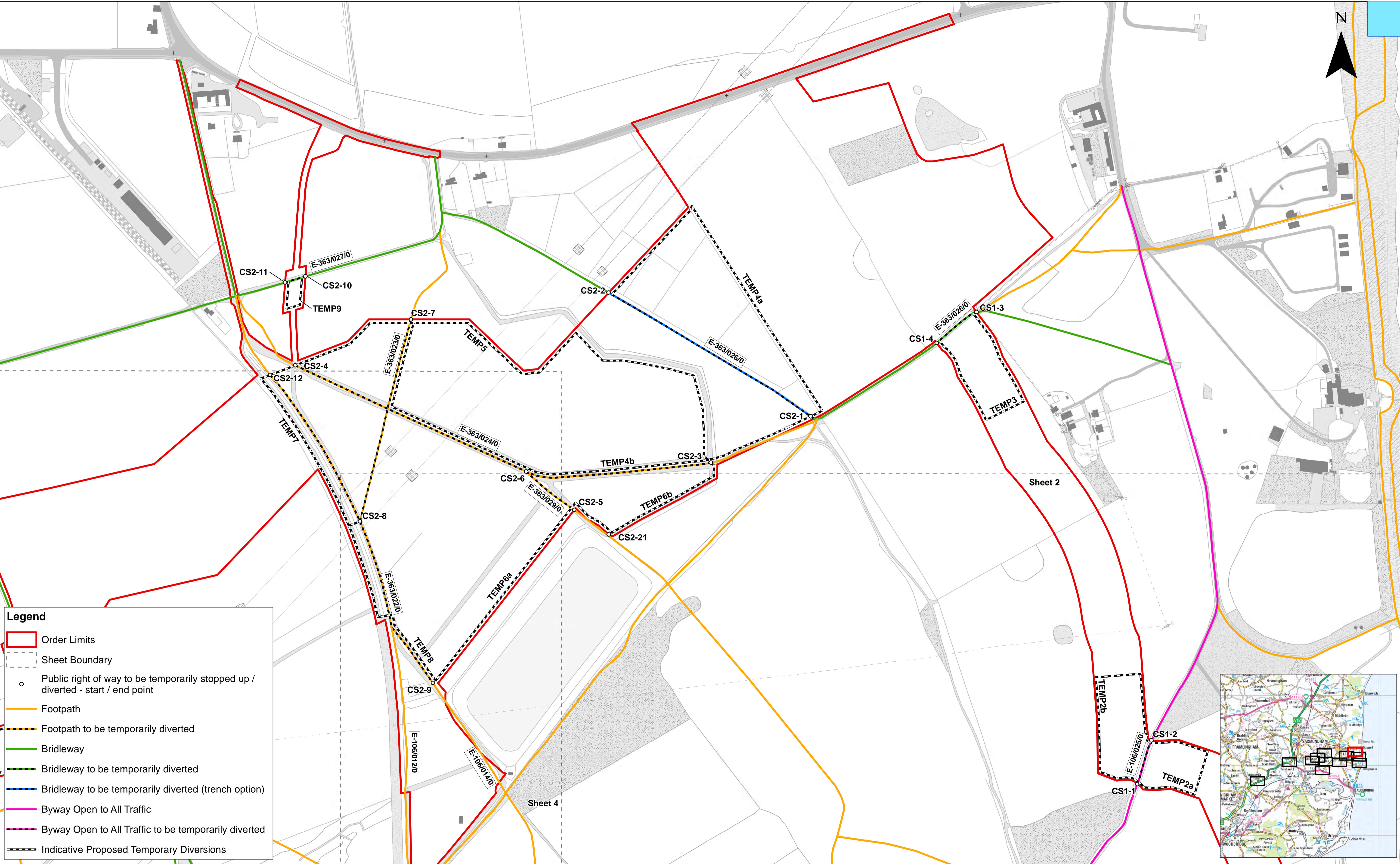


Legend

- Order Limits
- Sheet Boundary
- Public right of way to be temporarily stopped up / diverted - start / end point
- Footpath
- Footpath to be temporarily diverted
- Bridleway
- Byway Open to All Traffic
- Byway Open to All Traffic to be temporarily diverted
- Indicative Proposed Temporary Diversions



	9	16/04/2021	AB	Ninth Issue.			1:2,500 Scale @ A1		<h1>East Anglia TWO Offshore Wind Farm</h1> <h2>Temporary Stopping up of Public Rights of Way Plan</h2> <h3>Sheet Number: Sheet 2 of 12</h3>	Drg No		EA2-DEV-DRG-IBR-000620	
	8	07/12/2020	AB	Eighth Issue.	Prepared:	AB				Rev		9	
	7	26/11/2020	AB	Seventh Issue.	Checked:	TF	Date			16/04/21		Doc ref: 2.6.1	
	Rev		Date	By	Comment	Approved:	FM	APFP Ref: 5(2) (K)					
	<p>Source: © Suffolk County Council, 2020. © Crown copyright and database rights 2021. Ordnance Survey 0100031673.</p> <p>This map has been produced to the latest known information at the time of issue, and has been produced for your information only. Please consult with the SPR GIS team to ensure the content is still current before using the information contained on this map.</p> <p>To the fullest extent permitted by law, we accept no responsibility or liability (whether in contract, tort (including negligence) or otherwise in respect of any errors or omissions in the information contained in the map and shall not be liable for any loss, damage or expense caused by such errors or omissions.</p>												



Legend

Order Limits

Sheet Boundary

Public right of way to be temporarily stopped up / diverted - start / end point

Footpath

Footpath to be temporarily diverted

Bridleway


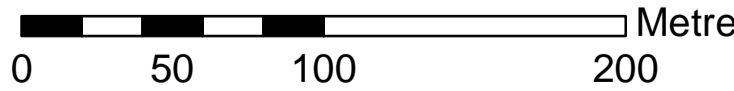
Bridleway to be temporarily diverted

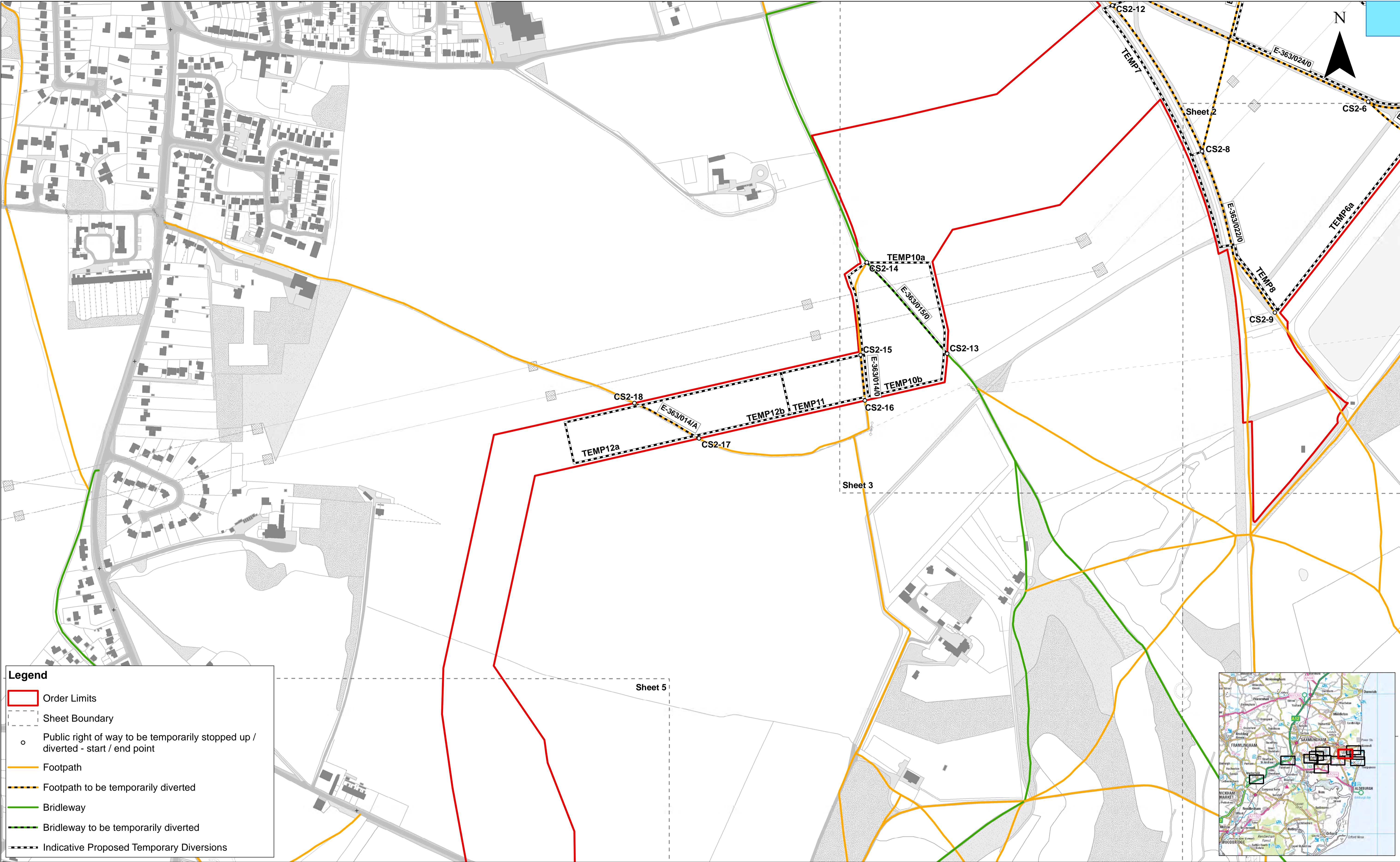
Bridleway to be temporarily diverted (trench option)



Byway Open to All Traffic

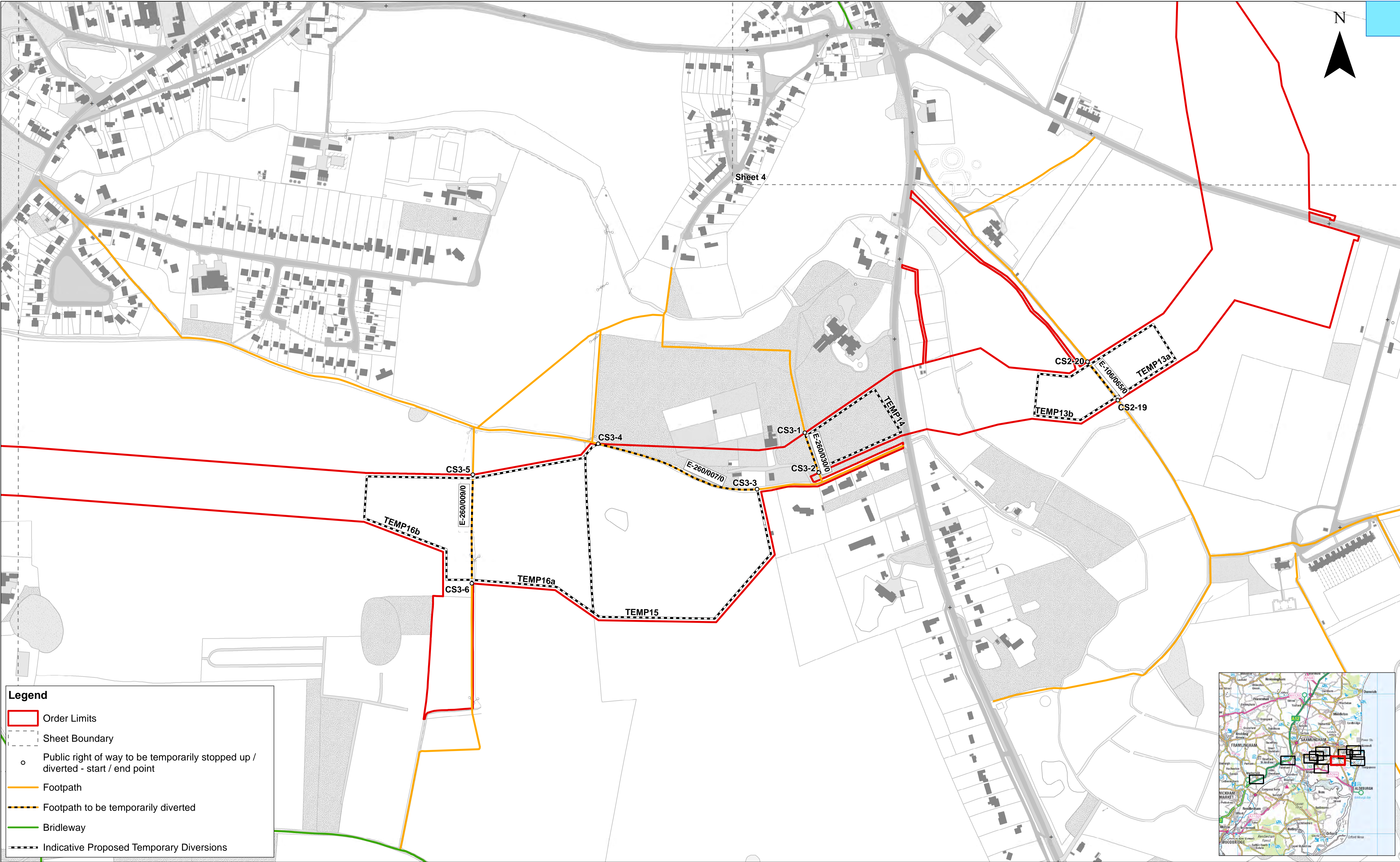
Byway Open to All Traffic to be temporarily diverted



Indicative Proposed Temporary Diversions

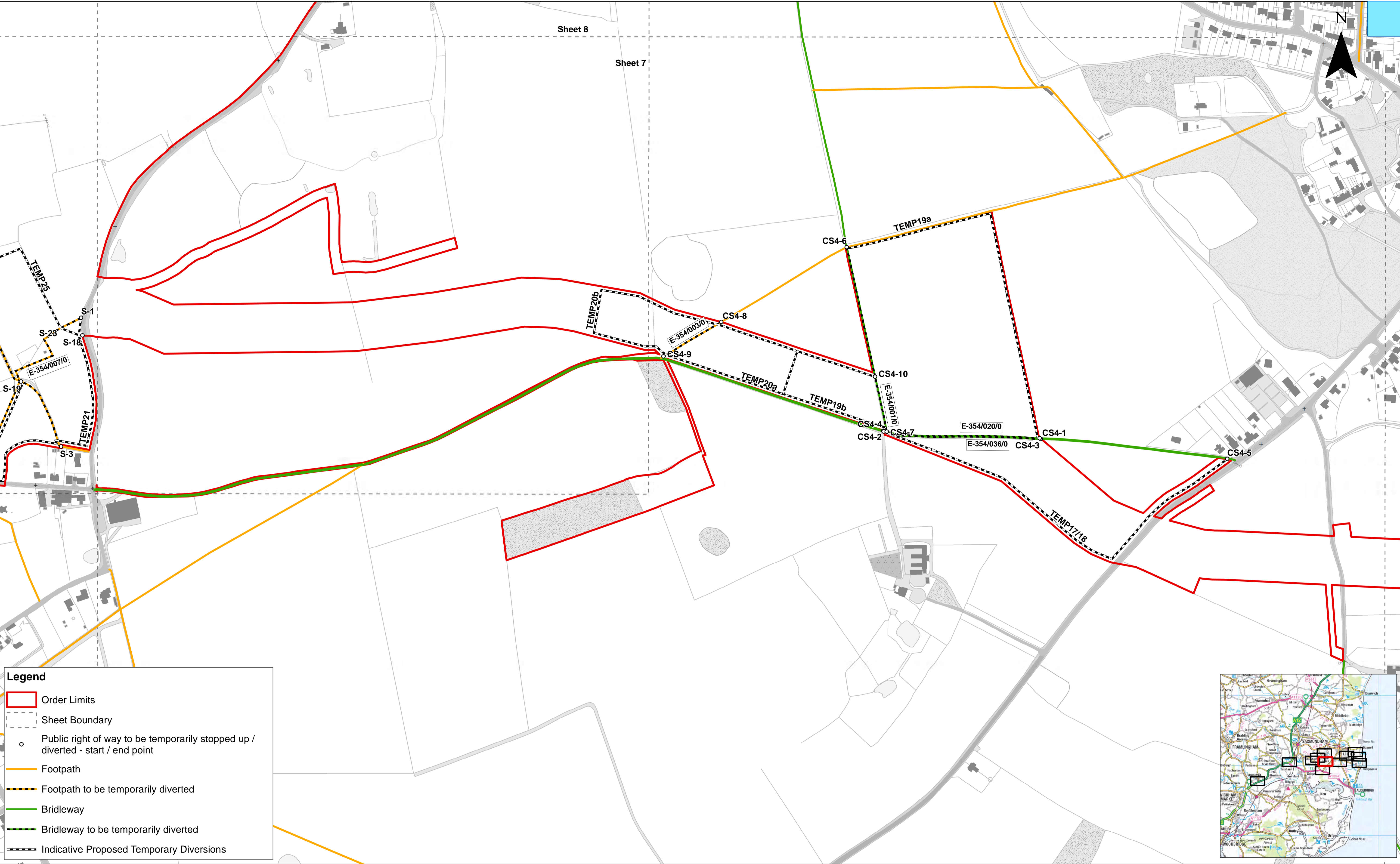
	9	16/04/2021	AB	Ninth Issue.			1:2,500		East Anglia TWO Offshore Wind Farm			Drg No		EA2-DEV-DRG-IBR-000620	
	8	07/12/2020	AB	Eighth Issue.	Prepared:	AB	Scale @ A1					Rev		9	British National Grid OSGB36
	7	26/11/2020	AB	Seventh Issue.	Checked:	TF	<small>Source: © Suffolk County Council, 2020. © Crown copyright and database rights 2021. Ordnance Survey 0100031673. This map has been produced to the latest known information at the time of issue, and has been produced for your information only. Please consult with the SPR GIS team to ensure the content is still current before using the information contained on this map. To the fullest extent permitted by law, we accept no responsibility or liability (whether in contract, tort (including negligence) or otherwise in respect of any errors or omissions in the information contained in the map and shall not be liable for any loss, damage or expense caused by such errors or omissions.</small>			Date		16/04/21	Doc Ref: 2.6.1		
	Rev	Date	By	Comment	Approved:	FM				Temporarily Stopping up of Public Rights of Way Plan			Sheet Number: Sheet 3 of 12		



	9	16/04/2021	AB	Ninth Issue.			1:2,500		East Anglia TWO Offshore Wind Farm Temporary Stopping up of Public Rights of Way Plan Sheet Number: Sheet 4 of 12	Drg No		EA2-DEV-DRG-IBR-000620	
	8	07/12/2020	AB	Eighth Issue.	Prepared:	AB	Scale @ A1			Rev	9	British National Grid OSGB36	
	7	26/11/2020	AB	Seventh Issue.	Checked:	TF				Date	16/04/21		
	Rev	Date	By	Comment	Approved:	FM				APFP Ref: 5(2) (K)		Doc ref: 2.6.1	



	9	16/04/2021	AB	Ninth Issue.			1:2,500		<h1>East Anglia TWO Offshore Wind Farm</h1> <h2>Temporary Stopping up of Public Rights of Way Plan</h2> <h3>Sheet Number: Sheet 5 of 12</h3>	Drg No EA2-DEV-DRG-IBR-000620		
	8	07/12/2020	AB	Eighth Issue.	Prepared:	AB	Rev 9			<div>British National Grid OSGB36</div> <div>Doc ref: 2.6.1</div>		
	7	26/11/2020	AB	Seventh Issue.	Checked:	TF	Date 16/04/21					
	Rev	Date	By	Comment	Approved:	FM	APFP Ref: 5(2) (K)					
	<div>Source: © Suffolk County Council, 2020. © Crown copyright and database rights 2021. Ordnance Survey 0100031673.</div> <div>This map has been produced to the latest known information at the time of issue, and has been produced for your information only. Please consult with the SPR GIS team to ensure the content is still current before using the information contained on this map.</div> <div>To the fullest extent permitted by law, we accept no responsibility or liability (including negligence) or otherwise in respect of any errors or omissions in the information contained in the map and shall not be liable for any loss, damage or expense caused by such errors or omissions.</div>											



Legend

Order Limits

Sheet Boundary

Public right of way to be temporarily stopped up / diverted - start / end point

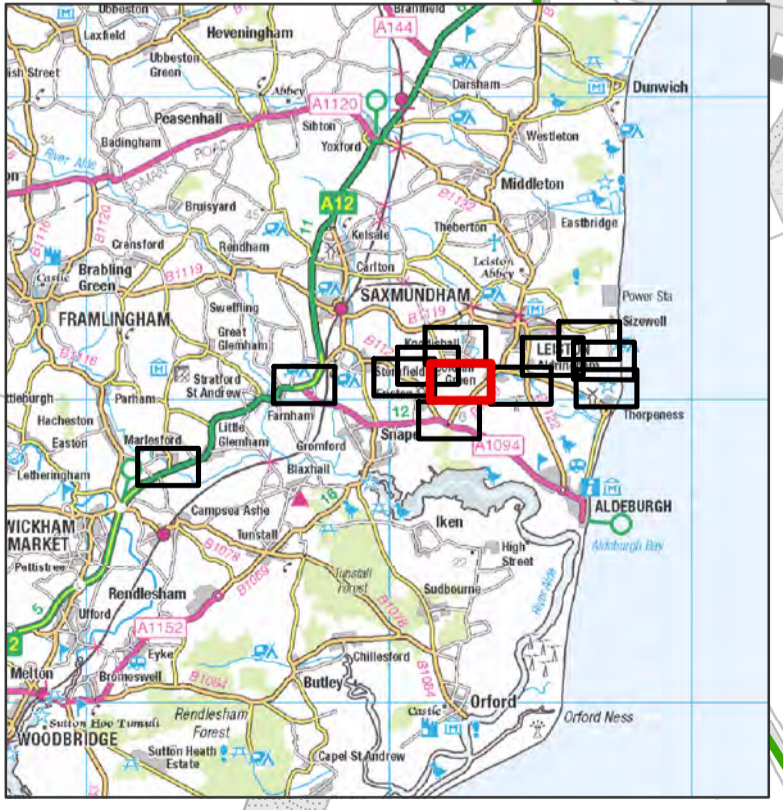
Footpath

Footpath to be temporarily diverted

Bridleway

Bridleway to be temporarily diverted

Indicative Proposed Temporary Diversions



9	16/04/2021	AB	Ninth Issue.
8	07/12/2020	AB	Eighth Issue.
7	26/11/2020	AB	Seventh Issue.
Rev	Date	By	Comment

Prepared:	AB
Checked:	TF
Approved:	FM

1:2,500

Scale @ A1

0

50

100

200

Metres

Source: © Suffolk County Council, 2020. © Crown copyright and database rights 2021. Ordnance Survey 0100031673.

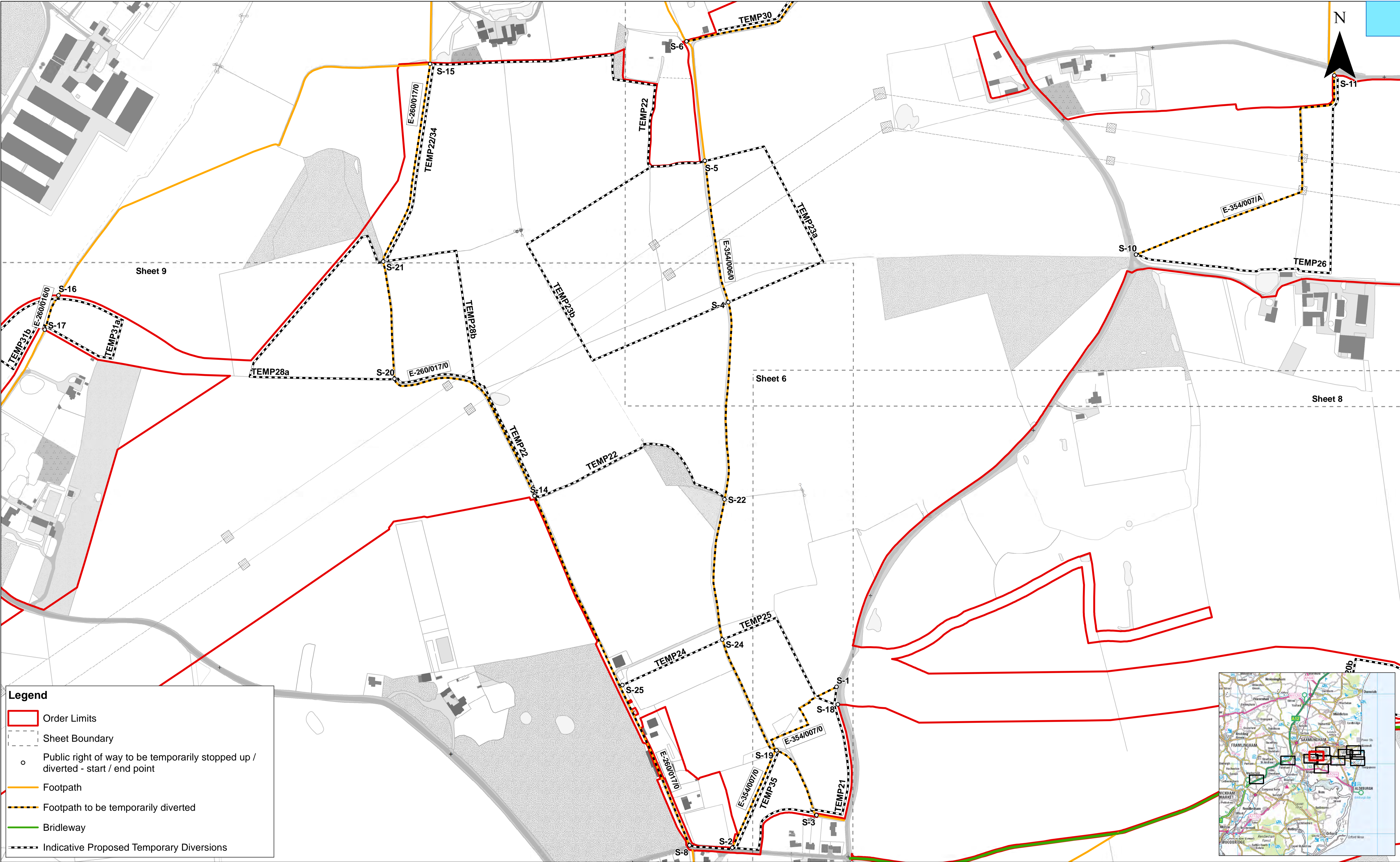
This map has been produced to the latest known information at the time of issue, and has been produced for your information only. Please consult with the SPR GIS team to ensure the content is still current before using the information contained on this map. To the fullest extent permitted by law, we accept no responsibility or liability (whether in contract, tort (including negligence) or otherwise in respect of any errors or omissions in the information contained in the map and shall not be liable for any loss, damage or expense caused by such errors or omissions.

East Anglia TWO Offshore Wind Farm

Temporary Stopping up of Public Rights of Way Plan

Sheet Number: Sheet 6 of 12

Drg No	EA2-DEV-DRG-IBR-000620	
Rev	9	British National Grid OSGB36
Date	16/04/21	
APFP Ref: 5(2) (K)		Doc ref: 2.6.1



Legend

Order Limits

Sheet Boundary

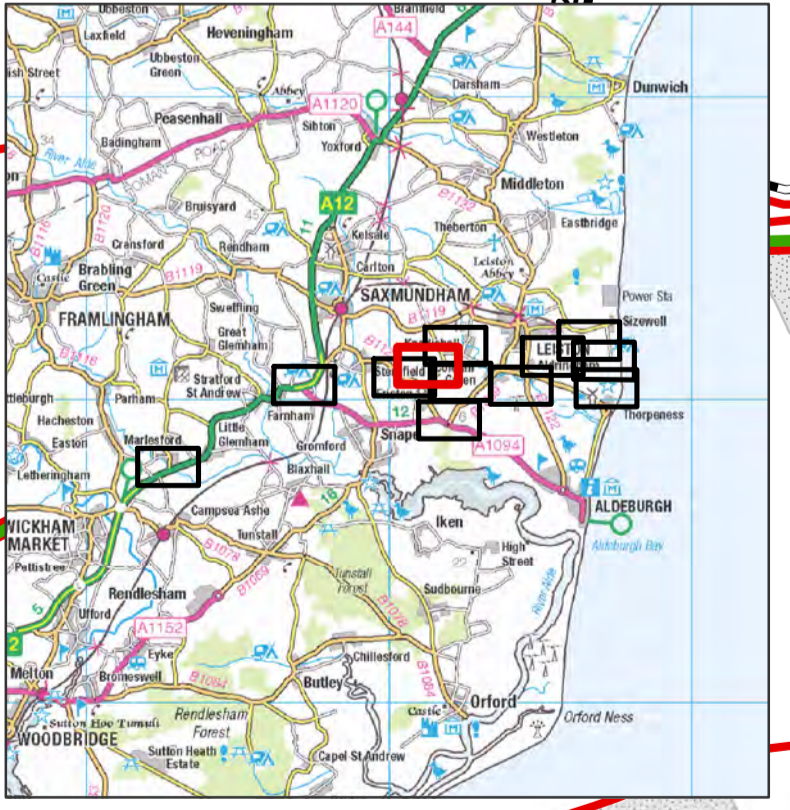
Public right of way to be temporarily stopped up / diverted - start / end point

Footpath

Footpath to be temporarily diverted

Bridleway

Indicative Proposed Temporary Diversions



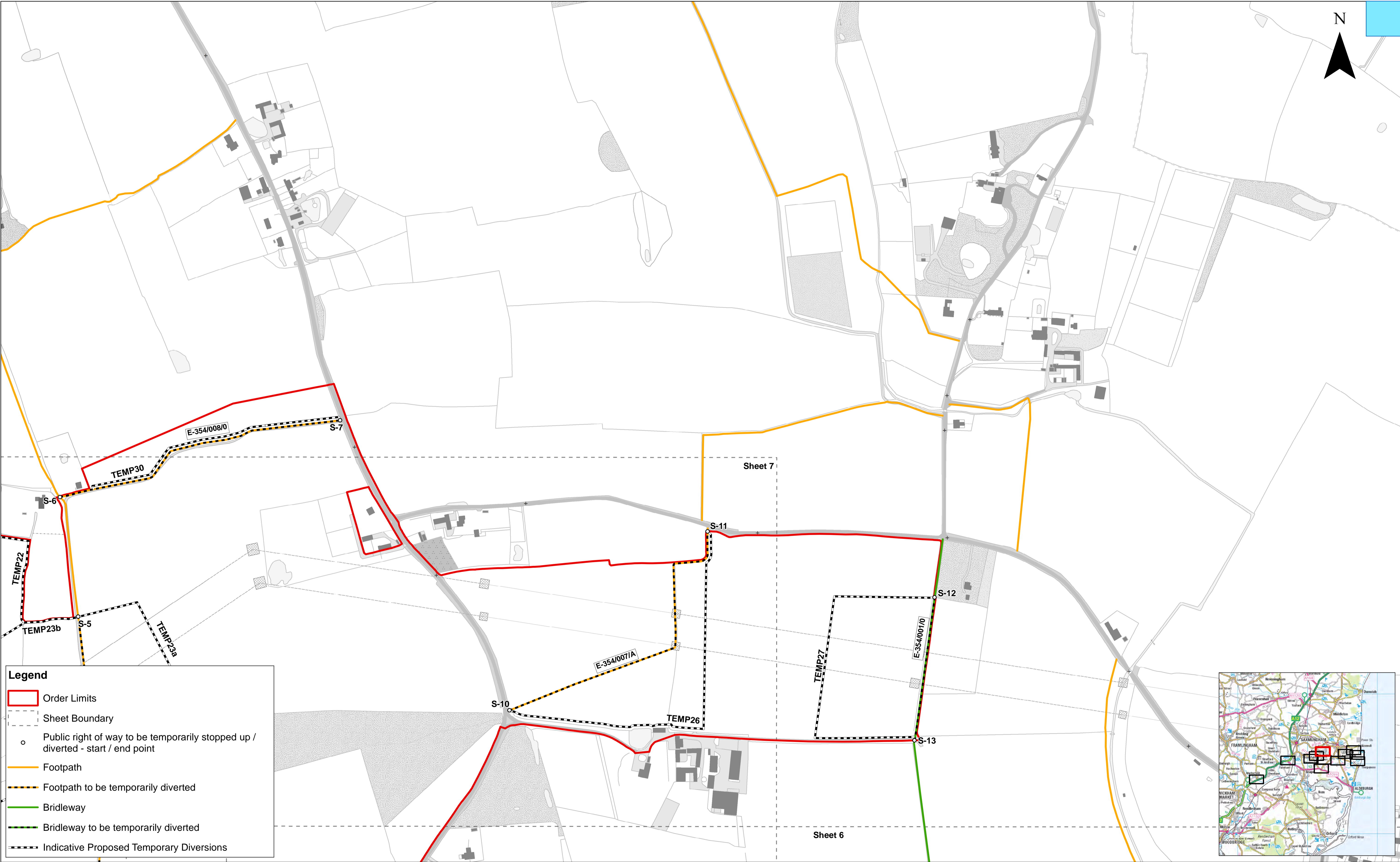
	9	16/04/2021	AB	Ninth Issue.			1:2,500	<div><div></div><div>050100200</div><div>Metres</div></div>
	8	07/12/2020	AB	Eighth Issue.	Prepared:	AB	Scale @ A1	
	7	26/11/2020	AB	Seventh Issue.	Checked:	TF	<small>Source: © Suffolk County Council, 2020. © Crown copyright and database rights 2021. Ordnance Survey 0100031673. This map has been produced to the latest known information at the time of issue, and has been produced for your information only. Please consult with the SPR GIS team to ensure the content is still current before using the information contained on this map. To the fullest extent permitted by law, we accept no responsibility or liability (whether in contract, tort (including negligence) or otherwise in respect of any errors or omissions in the information contained in the map and shall not be liable for any loss, damage or expense caused by such errors or omissions.</small>	
	Rev	Date	By	Comment	Approved:	FM		


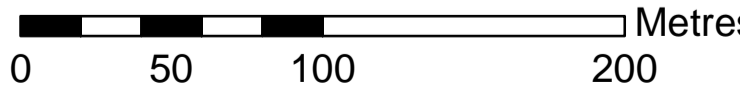
East Anglia TWO Offshore Wind Farm

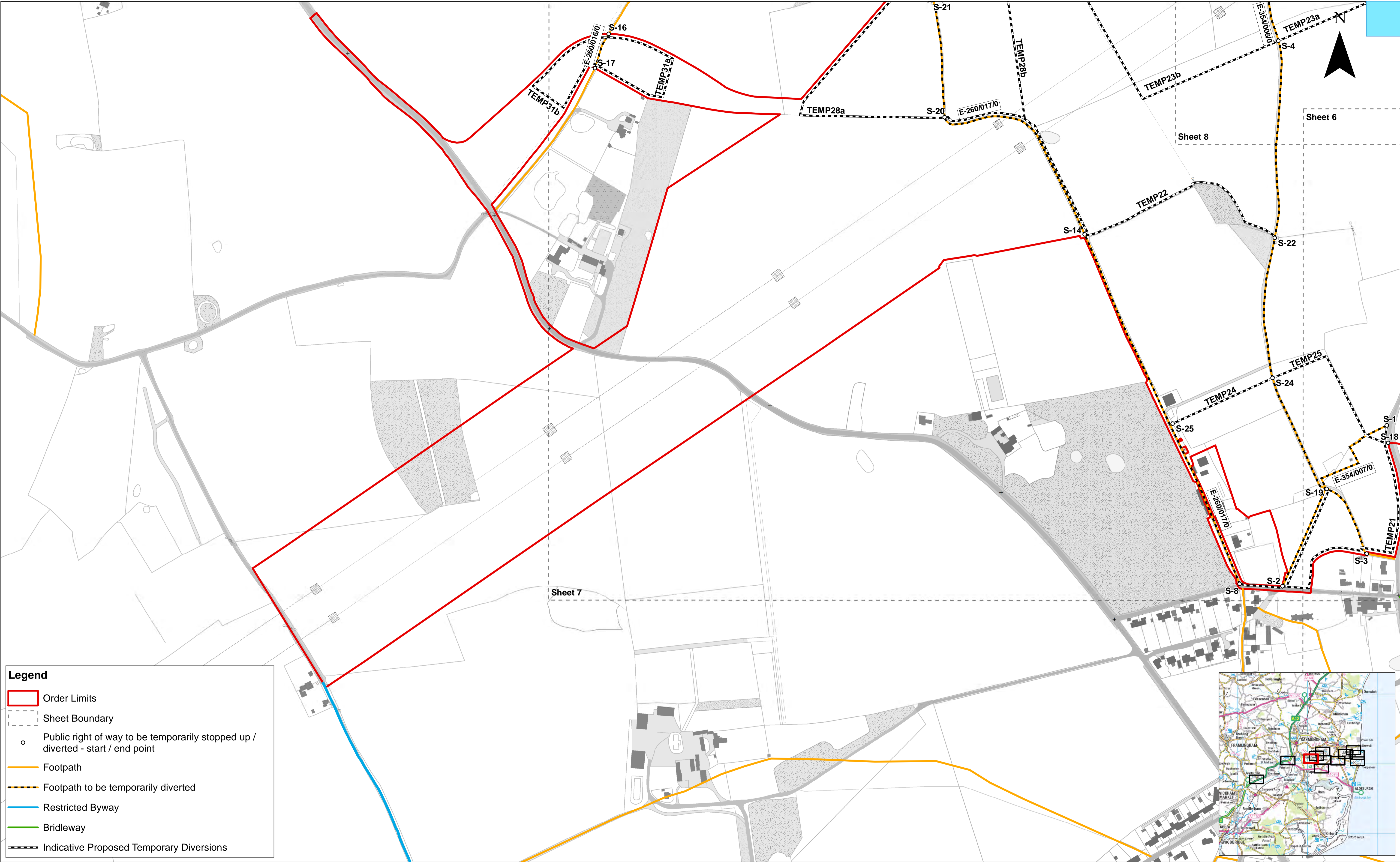
Temporary Stopping up of Public Rights of Way Plan

Sheet Number: Sheet 7 of 12

Drg No	EA2-DEV-DRG-IBR-000620	
Rev	9	British National Grid OSGB36
Date	16/04/21	
APFP Ref: 5(2) (K)		Doc ref: 2.6.1



	9	16/04/2021	AB	Ninth Issue.			1:2,500		East Anglia TWO Offshore Wind Farm Temporary Stopping up of Public Rights of Way Plan Sheet Number: Sheet 8 of 12	Drg No	EA2-DEV-DRG-IBR-000620	
	8	07/12/2020	AB	Eighth Issue.	Prepared:	AB	Scale @ A1			Rev	9	British National Grid OSGB36
	7	26/11/2020	AB	Seventh Issue.	Checked:	TF				Date	16/04/21	
	Rev	Date	By	Comment	Approved:	FM	APFP Ref: 5(2) (K)					
										Doc ref: 2.6.1		



Legend

Order Limits

Sheet Boundary

Public right of way to be temporarily stopped up / diverted - start / end point


Footpath

Footpath to be temporarily diverted

Restricted Byway

Bridleway

Indicative Proposed Temporary Diversions

	9	16/04/2021	AB	Ninth Issue.			1:2,500	<div><div></div><div>Metres</div><div>050100200</div></div>
	8	07/12/2020	AB	Eighth Issue.	Prepared:	AB	Scale @ A1	
	7	26/11/2020	AB	Seventh Issue.	Checked:	TF	<small>Source: © Suffolk County Council, 2020. © Crown copyright and database rights 2021. Ordnance Survey 0100031673. This map has been produced to the latest known information at the time of issue, and has been produced for your information only. Please consult with the SPR GIS team to ensure the content is still current before using the information contained on this map. To the fullest extent permitted by law, we accept no responsibility or liability (whether in contract, tort (including negligence) or otherwise in respect of any errors or omissions in the information contained in the map and shall not be liable for any loss, damage or expense caused by such errors or omissions.</small>	
	Rev	Date	By	Comment	Approved:	FM		

East Anglia TWO Offshore Wind Farm

Temporary Stopping up of Public Rights of Way Plan

Sheet Number: Sheet 9 of 12

Drg No

Rev

Date

EA2-DEV-DRG-IBR-000620

9

16/04/21

British National Grid OSGB36

APFP Ref: 5(2) (K)

Doc ref: 2.6.1

D:\Box Sync\PB4842 EA 1N and 2\PB4842 EA 1N and 2 Team\E. TECHNICAL DATA\E03 GIS\EA1N_EA2_ Examination\Figures\PRoW\EA2_DCO_TemporaryStopping_PRoW_RH_20210416_9.mxd



Legend

Order Limits

Sheet Boundary

Footpath

Restricted Byway

SCOTTISHPOWER
RENEWABLES

9	16/04/2021	AB	Ninth Issue.		
8	07/12/2020	AB	Eighth Issue.	Prepared:	AB
7	26/11/2020	AB	Seventh Issue.	Checked:	TF
Rev	Date	By	Comment	Approved:	FM

1:2,500

Scale @ A1

0

50

100

200

Metres

Source: © Suffolk County Council, 2020. © Crown copyright and database rights 2021. Ordnance Survey 0100031673.

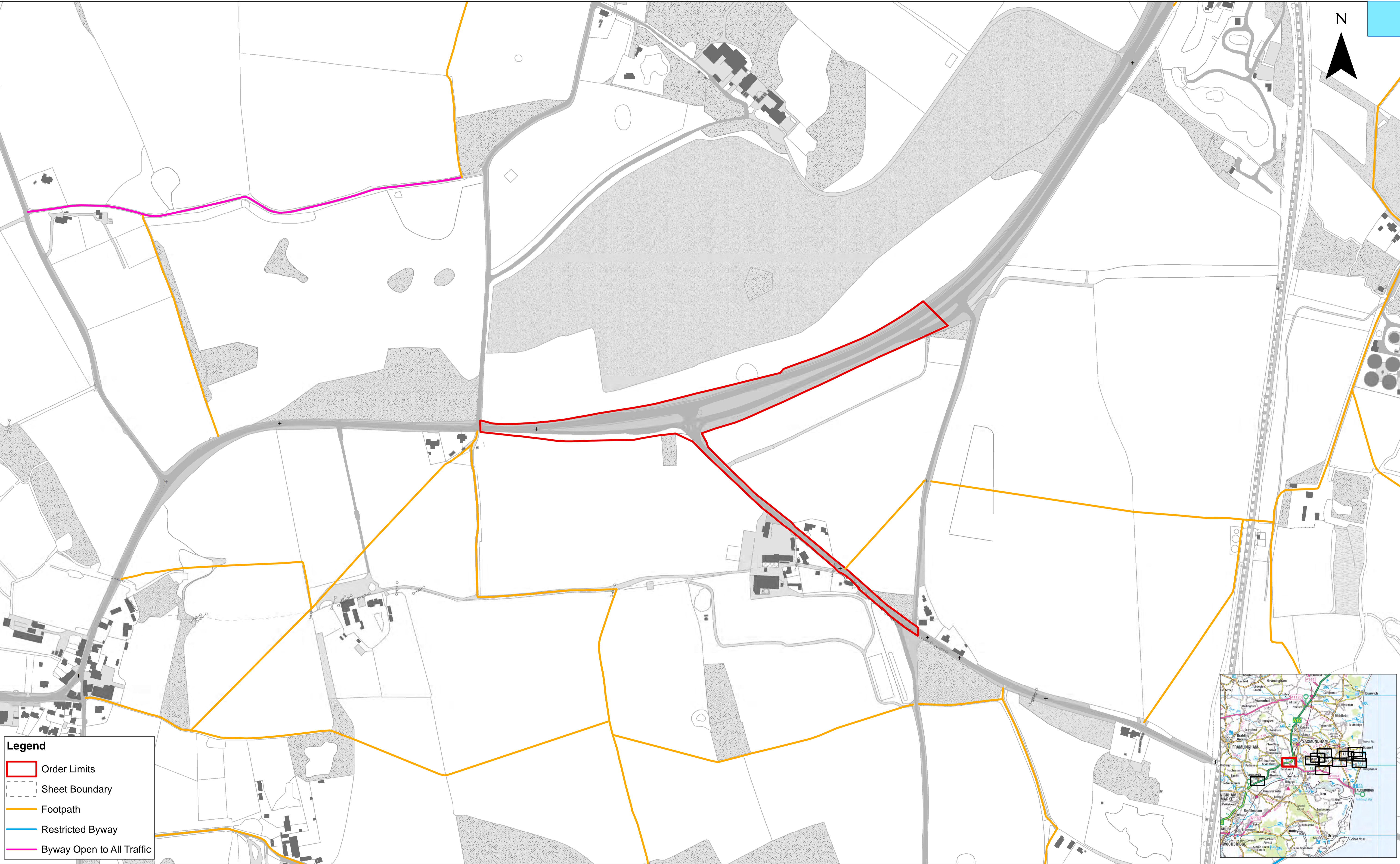
This map has been produced to the latest known information at the time of issue, and has been produced for your information only. Please consult with the SPR GIS team to ensure the content is still current before using the information contained on this map. To the fullest extent permitted by law, we accept no responsibility or liability (whether in contract, tort (including negligence) or otherwise in respect of any errors or omissions in the information contained in the map and shall not be liable for any loss, damage or expense caused by such errors or omissions.

East Anglia TWO Offshore Wind Farm

Temporary Stopping up of Public Rights of Way Plan

Sheet Number: Sheet 10 of 12

Drg No	EA2-DEV-DRG-IBR-000620	
Rev	9	British National Grid OSGB36
Date	16/04/21	
APFP Ref: 5(2) (K)		Doc ref: 2.6.1



Legend

Order Limits

Sheet Boundary

Footpath

Restricted Byway

Byway Open to All Traffic



9	16/04/2021	AB	Ninth Issue.		
8	07/12/2020	AB	Eighth Issue.	Prepared:	AB
7	26/11/2020	AB	Seventh Issue.	Checked:	TF
Rev	Date	By	Comment	Approved:	FM

1:2,500

Scale @ A1

0

50

100

200

Metres

Source: © Suffolk County Council, 2020. © Crown copyright and database rights 2021. Ordnance Survey 0100031673.

This map has been produced to the latest known information at the time of issue, and has been produced for your information only. Please consult with the SPR GIS team to ensure the content is still current before using the information contained on this map. To the fullest extent permitted by law, we accept no responsibility or liability (whether in contract, tort (including negligence) or otherwise in respect of any errors or omissions in the information contained in the map and shall not be liable for any loss, damage or expense caused by such errors or omissions.

East Anglia TWO Offshore Wind Farm

Temporary Stopping up of Public Rights of Way Plan

Sheet Number: Sheet 11 of 12

Drg No	EA2-DEV-DRG-IBR-000620	
Rev	9	British National Grid OSGB36
Date	16/04/21	
APFP Ref: 5(2) (K)		Doc ref: 2.6.1



Legend

Order Limits


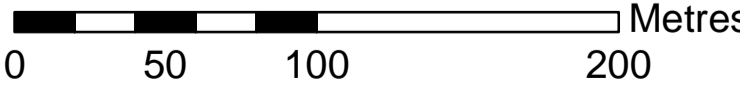
Sheet Boundary

Public right of way to be temporarily stopped up / diverted - start / end point

Footpath

Footpath to be temporarily diverted

Indicative Proposed Temporary Diversions

	9	16/04/2021	AB	Ninth Issue.			1:2,500	
	8	07/12/2020	AB	Eighth Issue.	Prepared:	AB	Scale @ A1	
	7	26/11/2020	AB	Seventh Issue.	Checked:	TF		
	Rev	Date	By	Comment	Approved:	FM		

Source: © Suffolk County Council, 2020. © Crown copyright and database rights 2021. Ordnance Survey 0100031673.

This map has been produced to the latest known information at the time of issue, and has been produced for your information only. Please consult with the SPR GIS team to ensure the content is still current before using the information contained on this map. To the fullest extent permitted by law, we accept no responsibility or liability (whether in contract, tort (including negligence) or otherwise in respect of any errors or omissions in the information contained in the map and shall not be liable for any loss, damage or expense caused by such errors or omissions.

East Anglia TWO Offshore Wind Farm

Temporary Stopping up of Public Rights of Way Plan

Sheet Number: Sheet 12 of 12

Drg No	EA2-DEV-DRG-IBR-000620	
Rev	9	British National Grid OSGB36
Date	16/04/21	
APFP Ref: 5(2) (K)		Doc ref: 2.6.1